

PDF



US Road Signs Mastery Guide

**Complete Visual Study
Reference for Quiz Preparation**



**Master Every Sign
Before Taking the Quiz**

Warning Signs



LEFT TURN AHEAD (W1-1)



LEFT REVERSE TURN AHEAD (W1-3)



RIGHT REVERSE TURN AHEAD (W1-6)



SHARP CURVE TO RIGHT (W1-6)



WINDING ROAD LEFT AHEAD (W1-3)



HAIRPIN CURVE AHEAD* (W1-11)



VERY SHARP (ETV GFRORE) CURVE AHEAD* (W1-15)



SHARP CURVE TO RIGHT (W1-8)



INTERSECTION WITHIN DRIVE AHEAD (W1-10)



CROSS ROAD AHEAD (W2-1)



Y INTERSECTION AHEAD (W1-9)



T INTERSECTION AHEAD (W1-3)



T INTERSECTION (W2-1)



CIRCULAR INTERSECTION AHEAD* (W1-4)



SIDE ROAD (LEFT) (W2-2)



SIDE ROAD AT ANGLE (RIGHT) (W2-3)



ENTERING ROADWAY MERGE (RIGHT)* (W1-14)



ENTERING ROADWAY ADDED LANE (RIGHT)* (W1-45)



MERGING TRAFFIC (FROM RIGHT) AHEAD (W1-4)



ADDED ROAD (FROM LEFT) (W1-3)



HILL (W7-1)



HILL WITH GRADE (W1-16)



TRUCK ROLLOVER WARNING FOR SHARP CURVE* (W1-13)



ADVISORY SPEED TRUCK ROLLOVER WARNING FOR SHARP CURVE* (W1-13b)



EMERGENCY RAMP FOR RUNAWAY TRUCKS ON STEEP DOWNGRADE (W1-99)



LOW CLEARANCE AHEAD (W12-2)



TRUCK CROSSING (W11-10)



DEER CROSSING (W11-3)



CATTLE CROSSING (W11-6)



FARM MACHINERY CROSSING (W11-8)



SNOWMOBILE CROSSING (W11-8)



FIRE STATION (W11-6)



YIELD AHEAD (W1-5a)



SIGNAL AHEAD (W1-5)



TRAFFIC SIGNAL CONTROLLED BY AN APPROACHING EMERGENCY VEHICLE (W11-16)



STOP AHEAD (W3-1a)



TRAFFIC LAWS ENFORCED BY CAMERA* (W16-10)



SLIPPERY WHEN WET (W9-5)



LANE REDUCTION RIGHT LANE ENDS* (W1-9)



ROAD NARROWS* (W1-19)



DIVIDED HIGHWAY AHEAD (W1-1)



TWO WAY TRAFFIC (W6-2)



NO PASSING ZONE (W14-3)

* This sign was anticipated for inclusion in the 2003 edition of the MUTCD at the time of this printing.



ADVISORY SPEED (W13-1)



ADVISORY SPEED ON SKIT RAMP (W13-4)



ADVISORY SPEED ON DECELERATION FOR FOR EXIT (W12-2)



ADVISORY TURN AHEAD (W1-8)

Temporary Traffic Control Signs



WORKERS
AHEAD
(W21-1a)



FLAGGER
AHEAD
(W20-7a)



UTILITY WORK
AHEAD
(W21-7)



SHOULDER
WORK
(W21-5)



RIGHT SHOULDER
CLOSED
(W21-5A)



RIGHT
TWO LANES
CLOSED
(W20-5A)



EXIT CLOSED
(E5-2a)



DETOUR
(M4-10)



ROAD WORK
NEXT FIVE MILES
(G20-1)



END ROAD WORK
(G20-2a)



SLOW TRAFFIC AHEAD
(W23-1)

Regulatory Signs



STOP
(R1-1)



MULTI-WAY STOP
(R1-3)



YIELD
(R1-2)



DO NOT ENTER
(R5-1)



NO LEFT TURN
(R3-2)



NO U TURN
(R3-4)



NO U TURN
OR LEFT TURN*
(R3-4a)



NO TRUCKS
(R5-2)



NO PARKING
(R8-3a)



HAZARDOUS
MATERIALS
PROHIBITED*
(R14-3)



REVERSIBLE LANE CONTROL
(R3-9a)



REVERSIBLE LANE AHEAD
(R3-9g)



END REVERSIBLE
LANE
(R3-9)



STRAIGHT
AHEAD ONLY
(R3-5a)



RIGHT
TURN ONLY
(R3-5)



INTERSECTION
LANE CONTROL
(R3-6)



TWO WAY
LEFT TURN ONLY
(R3-6a)



LEFT OR
THROUGH
(R3-6)



DIVIDED HIGHWAY
(R6-3)

MANDATORY MOVEMENTS IN LANES AT AN INTERSECTION



U-TURN YIELD TO
RIGHT TURN*
(R10-16)




SPEED LIMIT,
METRIC*
(R2-1)



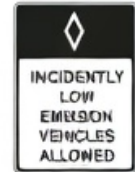
RESERVED FOR
HANDICAPPED
PARKING
(R7-8)



HOV LANE
AHEAD
(R3-12)



TRUCK WEIGHT
LIMIT
(R12-5)



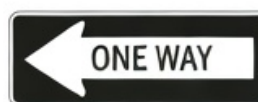
PROPERLY LABELED
AND CERTIFIED LOW EMISSION
VEHICLES ARE PERMITTED IN
HOV LANE, REGARDLESS OF
NUMBER OF OCCUPANTS*
(R3-10b)



TRAFFIC SIGNAL
CONTROLLED BY
AN APPROACHING
EMERGENCY VEHICLE
(R10-13)



TRAFFIC LAWS
ENFORCED BY CAMERA*
(R10-19)



ONE WAY
(R6-1)



TOW-AWAY ZONE
FOR PARKING VIOLATIONS
(R7-201a)

Railroad and Light Rail Transit Grade Crossing Signs



RAILROAD CROSSING AHEAD (W10-1)



RAILROAD CROSSBUCK (R15-1)



DO NOT PASS STOPPED TRAINS (R15-4)



LOW GROUND CLEARANCE ON TRACK (W10-5)



HIGHWAY-RAIL CROSSING ON SIDE ROAD TO RIGHT (W10-2)



(W10-11)
LIMITED VEHICLE STORAGE SPACE BETWEEN INTERSECTION AND TRACKS



(W10-11a)



LIGHT RAIL ONLY LANE (R15-4a)



NO LEFT TURN ACROSS TRACKS (R3-2a)



DO NOT DRIVE ON TRACKS (R15-6)



LOOK BOTH WAYS AT TRACK. (R15-8)



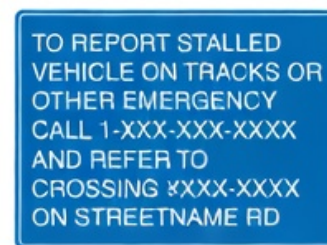
LIGHT RAIL TRANSIT STATION AHEAD (I-12)



LIGHT RAIL VEHICLE APPROACHING (W10-7)



DIVIDED HIGHWAY TRANSIT RAIL CROSSING (R15-7)



EMERGENCY NOTIFICATION SIGN FOR VEHICLE STALLED ON TRACKS (I-13)



NO TRAIN HORN (W10-9)



NO SIGNAL AT TRACKS (W10-10)

Guide Signs



INTERSTATE ROUTE MARKER (M1-1)



U.S. ROUTE MARKER (M1-4)



STATE ROUTE MARKER (M1-5)



NATIONAL FOREST ROUTE MARKER (M1-7)



COUNTY ROUTE MARKER (M1-6)



NATIONAL SCIENCE SYMBOL MARKER* (M1-8)



HURRICANE EVACUATION ROUTE (M2-4)



DESTINATION DISTANCE SIGN (E7)



INTERCHANGE ADVANCE EXIT SIGN (E1-1)



INTERCHANGE EXIT SIGN (E1-13)



NAMED HIGHWAY (M2-10)



PARK & RIDE (M2-5)



MILE MARKER (M3-31)



ROADWAY IDENTIFICATION AND MILE MARKER* (M3-1.1)



ROADWAY IDENTIFICATION AND MILE MARKER WEIGHED TO ONE-TENTH OF A MILE* (M3-1.2)



DIAGRAMMATIC GUIDE SIGN



ROADWAY JUNCTION (M2-1)



MUST EXIT LANE (E11-1)



COLOR-CODED GUIDE SIGNS: THE COLORED SQUARES AND ROADWAY DEPICT A DISTINGUISHING BETWEEN MULTIPLE, POTENTIALLY CONFUSING DESTINATIONS:

* This sign was retrofitted for inclusion in the 2003 edition of the MUTCD at the time of this printing.

Pedestrian and Bicycle Signs



NO PEDESTRIANS
(R9-3A)



NO BICYCLES
(R5-6)



NO HITCHHIKING
(R9-4a)



BICYCLE AND PEDESTRIAN
DETOUR*
(M4-9a)



YIELD HERE
TO PEDESTRIANS*
(R1-5)



PEDESTRIAN
CROSSWALK
(R9-8)



SIDEWALK CLOSED
AHEAD
CROSS HERE
(R9-11)

— PEDESTRIAN DETOUR SIGNS —



INTERSTATE
BICYCLE ROUTE
(M1-9)



BICYCLE ROUTE
MARKER
(M1-8)



BICYCLE ROUTE
(D11-1)



NO PARKING,
BIKE LANE
(R7-9a)



BICYCLE
PARKING
(D4-3)



VEHICLES ENTERING
RIGHT TURN LANE MUST
YIELD TO BIKES
(R4-4)



BICYCLISTS
YIELD TO
PEDESTRIANS
(R9-6)

— BICYCLE GUIDE SIGNS —



BICYCLISTS LEFT,
PEDESTRIANS RIGHT
(R9-7)



BIKE LANE
AHEAD*
(R3-17 and R3-17a)



BIKE LANE
ENDS*
(R3-17 and R3-17b)



PEDESTRIAN PUSH
BUTTON/PEDESTRIAN
SIGNAL MEANINGS
(R10-3b)



WITH PEDESTRIAN
COUNTDOWN TIMER*
(R10-3e)

— PEDESTRIAN SIGNAL EDUCATION PLAQUES —



SLIPPERY
WHEN WET
(BICYCLE)
(W8-10 and W8-10p)



HILL
(BICYCLE)
(W7-5)



HANDICAPPED
CROSSING
(W11-9)



PEDESTRIAN
CROSSING
(W11-2)



PLAYGROUND
AHEAD
(W15-1)



BICYCLE CROSSING WARNING,
SHARE THE ROAD
(W11-1 and W16-1)



BICYCLE
CROSSING
(W11-1 and W16-7p)



SCHOOL
CROSSWALK
AHEAD
(S1-1 and W16-9p)



SCHOOL
CROSSWALK
(S1-1 and W16-7p)

* This sign was anticipated for inclusion in the 2003 edition of the MUTCD at the time of this printing.

Motorist Services and Recreation Signs



TENT CAMPING
(D9-3)



FOOD
(D9-8)



LODGING
(D9-9)



TELEPHONE
(D9-1)



HOSPITAL
(D9-2)



EMERGENCY
MEDICAL SERVICES
(D9-13)



INFORMATION
(D9-10)



HANDICAPPED
ACCESSIBLE
FACILITY
(D9-6)



GAS
(D9-7)



DIESEL FUEL
(D9-11)



ALTERNATIVE FUEL,
COMPRESSED
NATURAL GAS
(D9-15a)



ALTERNATIVE
FUEL, ELECTRIC
VEHICLES*



TRAVELER
INFORMATION
CALL 511
(D12-5)



REST AREA
(D6-2)



BATHROOMS
(RM-140)



DRINKING WATER
(RG-050)



PICNIC AREA
(RM-120)



LITTER BARREL
(RG-130)



LAUNDRY
FACILITIES
(RA-060)



AUTO MECHANIC
(RM-100)



MOTOR HOME
FACILITIES
(RM-200)



HIKING TRAIL
(RL-100)



ALL-TERRAIN
VEHICLE TRAIL (RL-170)



SWIMMING AREA
(RW-130)



BOAT LAUNCH
AREA (RW-060)



FISHING PIER
(RW-160)



FERRY SERVICE
(RM-030)



WINTER RECREATION
AREA (RS-050)



CROSS-COUNTRY
SKI TRAIL (RS-040)



SNOWMOBILE
TRAIL (RS-070)



PARKING
(D4-1)